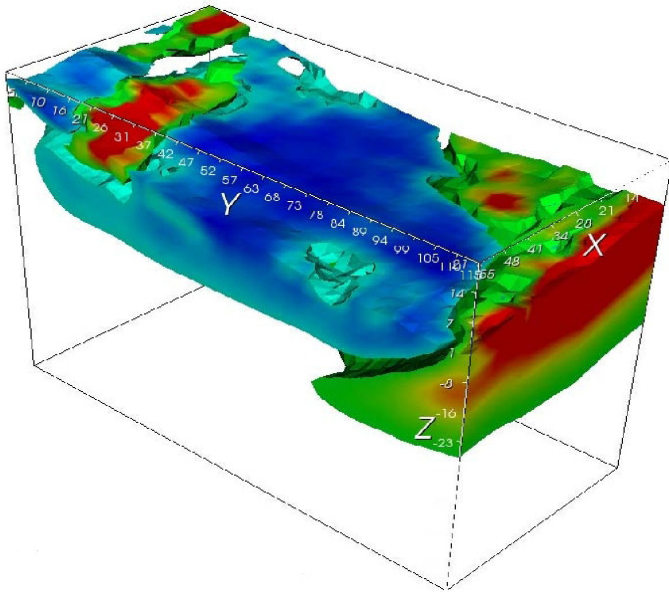


Stratagem974 engineering and consulting firm provides a full-range of services for locating and studying mineral resources thanks to the use of wide-scale geophysical methods



Geophysical measurements enable

- to map the extent of ore bodies
- to define pertinent drilling locations
- to upscale drilling logs results
- to optimize mining operations

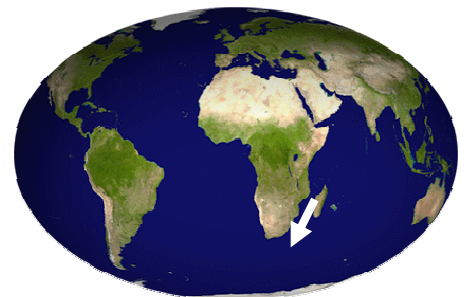
Our assets

• Location

Our headquarter in Reunion Island is ideally located for rapid interventions: 1h from Madagascar, 3h from Africa, 7h from Australia

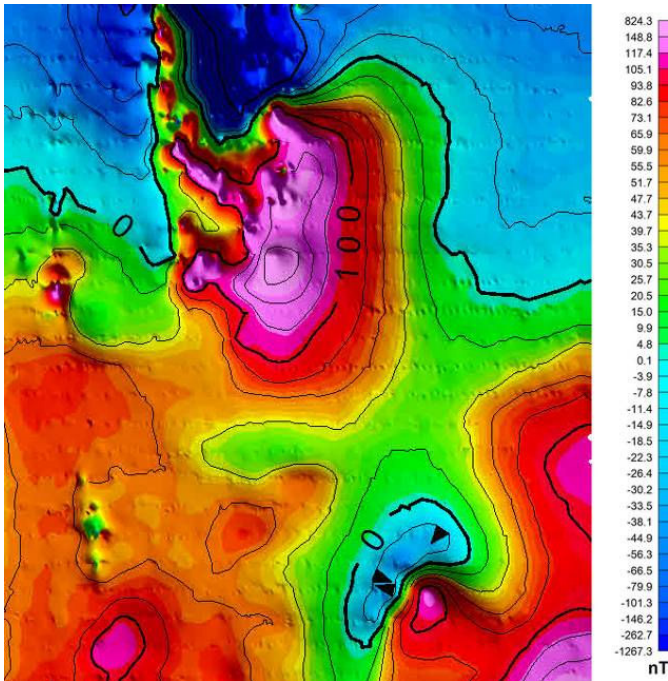
• Experience

Our team of skilled geophysicists (fluent in English & French) is used to field work in rough conditions



• High Technology

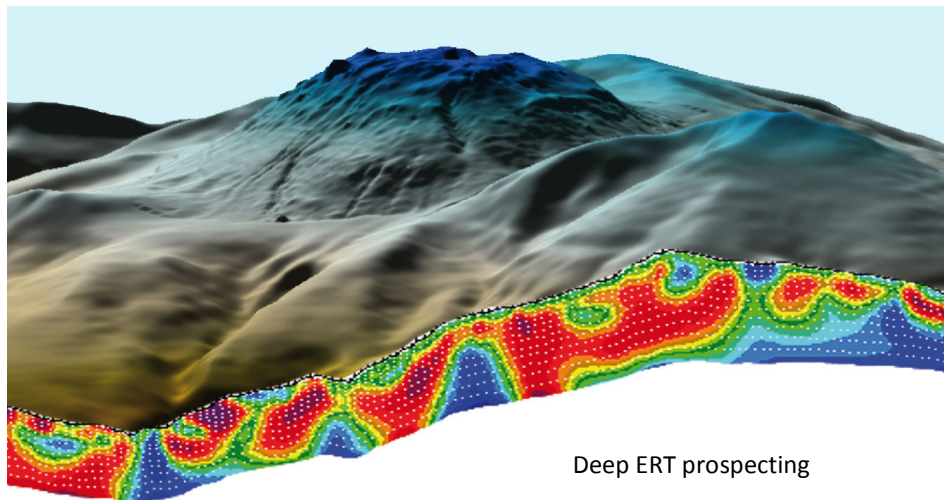
Our R&D dept. develops deep resistivity tomography techniques and 3D IP modeling of ore bodies



Magnetic Mapping

Our expertise covers

- 2D / 3D Electrical Resistivity Tomography up to 800 m depth
- 3D Induced Polarization Surveys
- Magnetic mapping
- Ground Penetrating Radar
- AMT, Time Domain/Frequency EM
- Tailor made surveys



Deep ERT prospecting

Our main references

- Oil, Vanadium, gold, nickel and gemstones prospecting in Madagascar
- French Geological Survey (BRGM & IPGP)
- Italian Geological Survey (INGV)
- Colorado School of Mines

Contact info

- [Mr. Eric Delcher](mailto:Eric.Delcher@stratagem974.com): +262 692 26 60 62
- [Dr. Johan Hoareau](mailto:Johan.Hoareau@stratagem974.com): +262 692 36 96 50

contact@stratagem974.com